

Steinmemory / Stonepairs



Finde die passenden Steine und korrigiere die **Startkoordinaten** um die angegebenen Werte, um die endgültige Cache Position zu ermitteln.

Find the correct picture of the stones you are facing and add the value to the **Start coordinates** to find the cache.

Start / Parkplatz: N47° 48,546 / E16° 22,213

Stage 1: N47° 48,591 / E16° 22,180



E -0.122



N +0.267



E +0.638




N +0.177

Stage 2: N47° 48,672 / E16° 22,034



N +0.324



E -0.291



N +0.154



E +0.087

Stage 3: N47° 48,787 / E16° 21,885




E +0.035



N +0.110




E +0.211



N -0.132

Stage 4: N47° 48,840 / E16° 21,950



N -0.316



E -0.118



N -0.256



E -0.411

Stage 5: N47° 48,907 / E16° 21,773



N +0.581



E +0.208



N +0.215



E +0.153

Stage 6: N47° 48,828 / E16° 21,679



E +0.024



N +0.200



E -0.076



N +0.143

Stage 7: N47° 48,962 / E16° 21,432



E -0.211



N -0,520



E +0.132




N -0.312

Stage 8: N47° 49,024 / E16° 21,518



N -0.165



E +0.143



N +0.315



E -0.066

Stage 9: N47° 49,075 / E16° 21,583



N +0.213



E +0.108



N +0.154



E +0.222

Stage 10: N47° 48,891 / E16° 21,805




E +0.122



N +0.345



E +0.114



N +0.251

Stage 11: N47° 48,687 / E16° 22,078



N +0.116



E +0.051



N -0.178



E +0.287

Stage 12: N47° 48,689 / E16° 22,148



E +0.088



N -0.189



E -0.173



N +0.148